

2020 Census Summary



Polygon
Area: 291.94 square miles

The 2020 Census data includes information on population and housing as well as detailed data on age, sex, race, Hispanic origin, household and family type, relationship to householder, group quarters population, housing occupancy, and tenure.

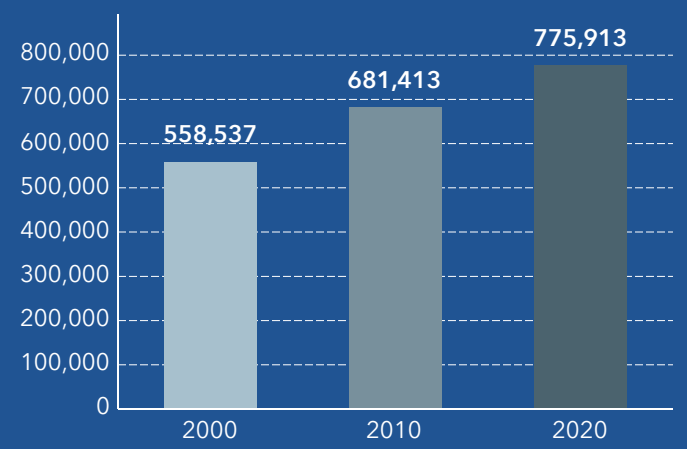
KEY FACTS

786,539 Total Population	335,918 Housing Units	2,694.5 Population Density	2.61 Average Household Size	297,828 Total Households	82.7 Diversity Index
------------------------------------	---------------------------------	--------------------------------------	---------------------------------------	------------------------------------	--------------------------------

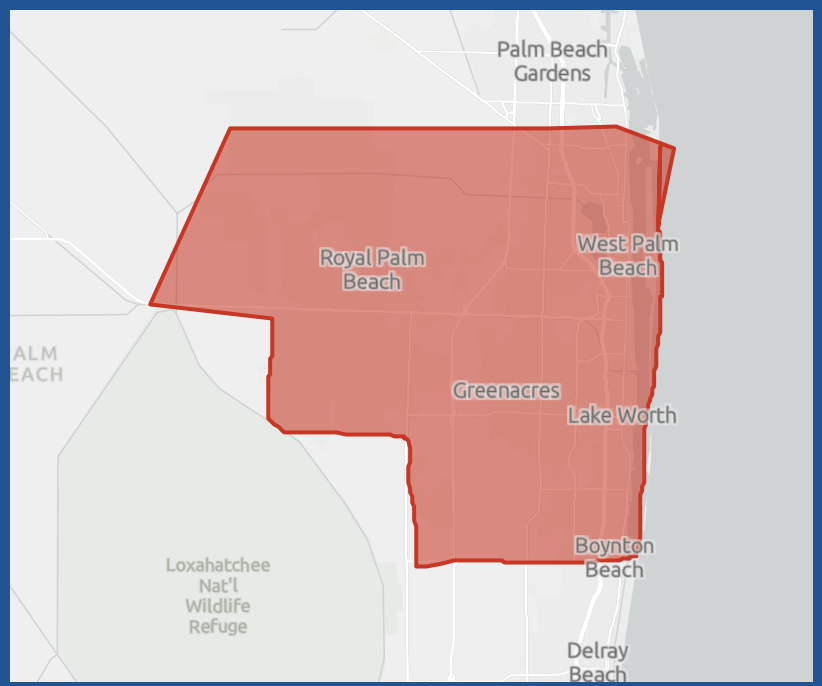
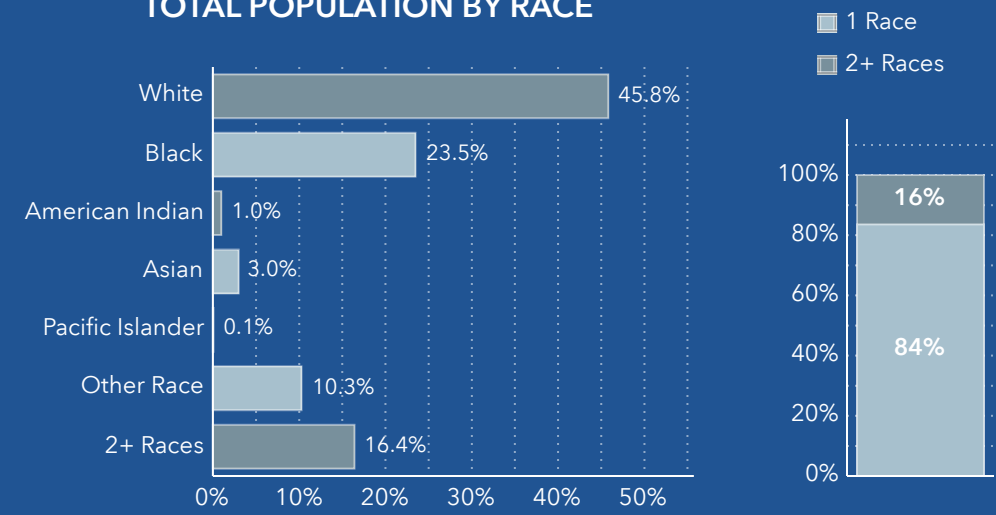
2010-2020 ANNUAL GROWTH RATE



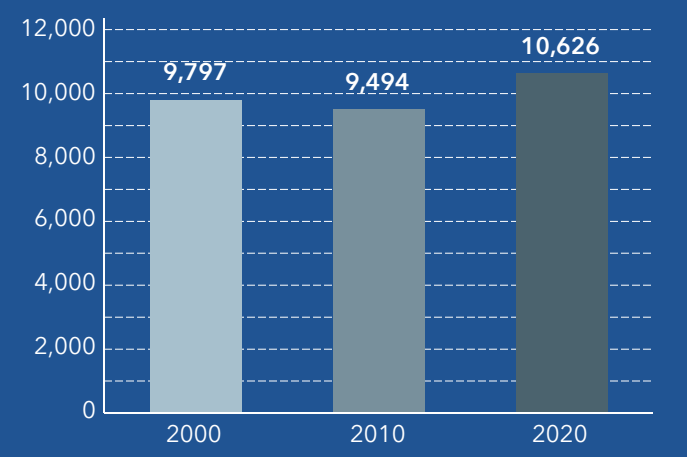
HOUSEHOLD POPULATION



TOTAL POPULATION BY RACE



GROUP QUARTERS



POPULATION BY AGE AND RACE	Less Than 18 Years	18 Years and Older
Total	169,734	616,805
1 Race	136,532	520,989
White	55,971	304,461
Black	50,639	133,990
American Indian/Alaska Native	2,393	5,233
Asian	4,617	18,975
Pacific Islander	73	359
Some Other Race	22,840	57,971
2 or More Races	33,202	95,816

Source: This infographic contains data provided by U.S. Census (2000, 2010, 2020).

2020 Census Summary



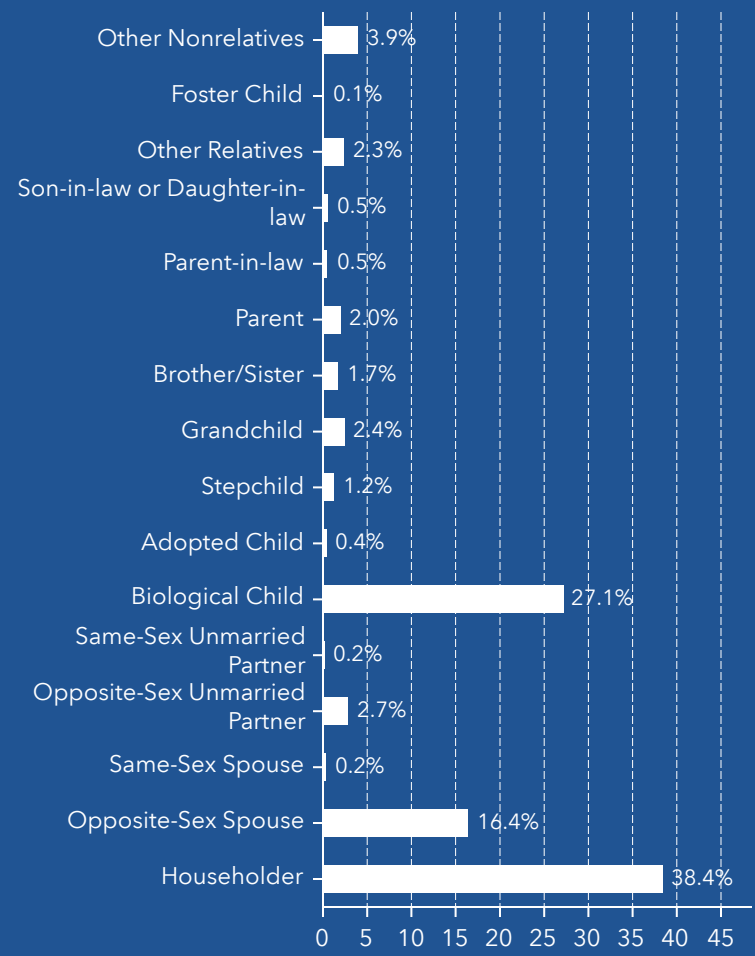
Polygon
Area: 291.94 square miles

The 2020 Census data includes information on population and housing as well as detailed data on age, sex, race, Hispanic origin, household and family type, relationship to householder, group quarters population, housing occupancy, and tenure.

KEY FACTS

786,539 Total Population	335,918 Housing Units	2,694.5 Population Density	2.61 Average Household Size	297,828 Total Households	82.7 Diversity Index
------------------------------------	---------------------------------	--------------------------------------	---------------------------------------	------------------------------------	--------------------------------

Population by Relationship



HISPANIC POPULATION BY AGE AND RACE	Less Than 18 Years	18 Years and Older	Total
Total	67,013	177,902	244,915
1 Race	41,357	97,879	139,236
White	15,712	35,715	51,427
Black	2,113	2,877	4,990
American Indian/Alaska Native	2,210	4,471	6,681
Asian	144	320	464
Pacific Islander	36	69	105
Some Other Race	21,141	54,428	75,570
2 or More Races	25,656	80,023	105,679

NON-HISPANIC POPULATION BY AGE AND RACE	Less Than 18 Years	18 Years and Older	Total
Total	102,721	438,903	541,624
1 Race	95,175	423,110	518,285
White	40,258	268,746	309,004
Black	48,526	131,113	179,639
American Indian/Alaska Native	183	762	945
Asian	4,473	18,655	23,127
Pacific Islander	38	291	328
Some Other Race	1,698	3,543	5,241
2 or More Races	7,545	15,793	23,339

Source: This infographic contains data provided by U.S. Census (2000, 2010, 2020).

2020 Census Summary



Polygon
Area: 291.94 square miles


The 2020 Census data includes information on population and housing as well as detailed data on age, sex, race, Hispanic origin, household and family type, relationship to householder, group quarters population, housing occupancy, and tenure.

KEY FACTS

786,539 Total Population	335,918 Housing Units	2,694.5 Population Density	2.61 Average Household Size	297,828 Total Households	82.7 Diversity Index
------------------------------------	---------------------------------	--------------------------------------	---------------------------------------	------------------------------------	--------------------------------

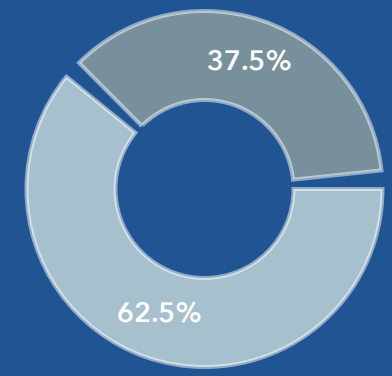
Households by Size	Number	Percent
Total Households	297,828	-
1-Person Household	81,112	27%
2-Person Household	94,559	32%
3-Person Household	48,142	16%
4-Person Household	40,004	13%
5-Person Household	19,375	7%
6-Person Household	8,821	3%
7+ Person Household	5,816	2%
Average Household Size	2.61	-

Households by Type



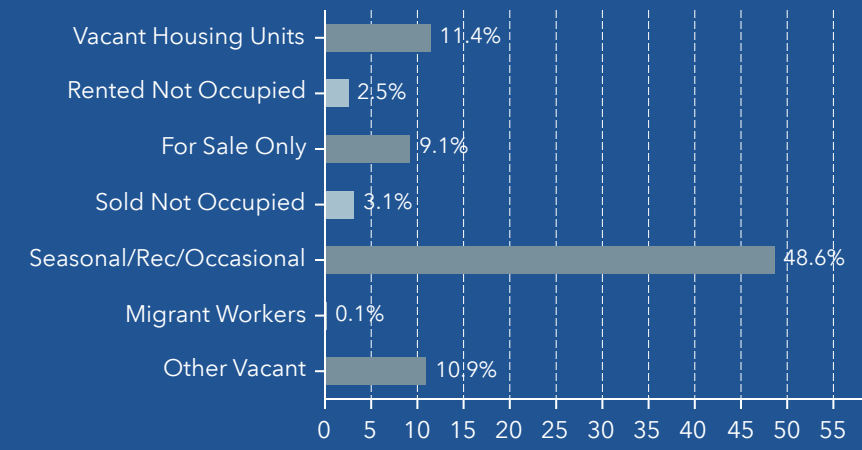
- Married Couple (43%)
- Cohabiting Couple (8%)
- Male Householder: No Spouse (19%)
- Female Householder: No Spouse (31%)

Total Housing Units by Occupancy

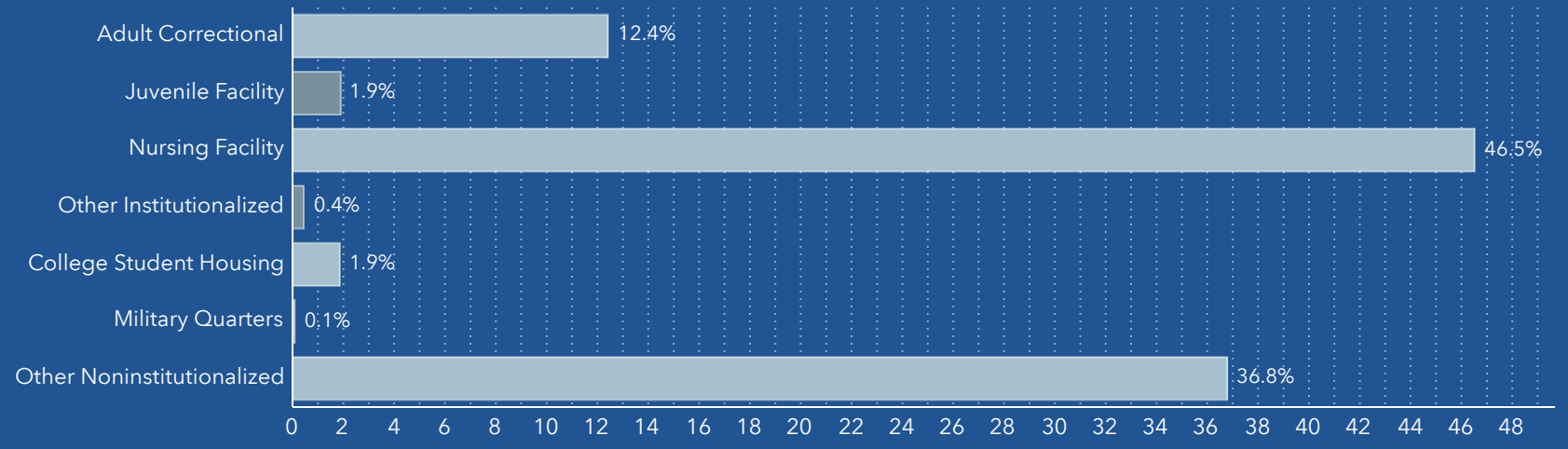


● Owner Occupied HUs ● Renter Occupied HUs

Total Housing Units by Vacancy



Group Quarters Population



Source: This infographic contains data provided by U.S. Census (2000, 2010, 2020).